



Licence Number L5960/1983/11

Licence Holder South32 Worsley Alumina Pty Ltd

ACN 008 905 155

File Number: 2011/005367

Premises

Boddington Bauxite Mine

Pinjarra-Williams Road, Marradong WA 6390


Legal description –

Being Marradong and Saddleback Mining Operation as depicted in Schedule 1

Date of Amendment 03/04/2019

Amendment

The Chief Executive Officer (CEO) of the Department of Water and Environmental Regulation (DWER) has amended the above Licence in accordance with section 59 of the *Environmental Protection Act 1986* (EP Act), as set out in this Amendment Notice. This Amendment Notice constitutes written notice of the amendment in accordance with section 59B(9) of the EP Act.



A/Manager Licensing – Resource Industries

an officer delegated under section 20 of the *Environmental Protection Act 1986* (WA).

Definitions and interpretation

Definitions

In this Amendment Notice, the terms in Table 1 have the meanings defined.

Table 1: Definitions

Term	Definition
License Holder	South32 Worsley Alumina Pty Ltd
Premises	refers to the premises to which this Amendment Notice applies, as specified at the front of this Amendment Notice.

Amendment Notice

This amendment is made pursuant to section 59 of the *Environmental Protection Act 1986* (EP Act) to amend the Licence issued under the EP Act for a prescribed premises as set out below. This notice of amendment is given under section 59B(9) of the EP Act.

This notice is limited only to an amendment to the maps in Schedule 1: Maps. No changes to the aspects of the original licence have been requested by the Licence Holder.

The following guidance statements have informed the decision made on this amendment:

- *Guidance Statement: Regulatory Principles* (July 2015)
- *Guidance Statement: Land Use Planning* (February 2017)

Amendment description

The Licence Holder has applied for an amendment to update the maps contained in Schedule 1 of the Licence. These maps contain the following changes:

- A new premises boundary map that has been updated under provisions of Ministerial Statement No: 719;
- An updated map of the ambient air monitoring locations that have been relocated due to operational changes. Specifically AQ2 has been relocated due to the pending construction of a haul road. AQ3 has been relocated closer to the new premises boundary to more accurately measure dust levels leaving the site.
- Other maps have been updated with the new premises boundary. No other changes are recorded.

Amendment history

Table 2 provides the amendment history for L5960/1983/11.

Table 2: Licence amendments

Instrument	Issued	Amendment
L5960/1983/11	25/09/2014	Licence re-issue, licence amendment following Licensee amendment application and REFIRE conversion
L5960/1983/11	11/06/2015	Licence amendment to change dust conditions
L5960/1983/11	30/11/2017	Amendment Notice to change the legal entity of the Licence Holders.
L5960/1983/11	3/4/2019	Amendment notice to change premises maps

Decision

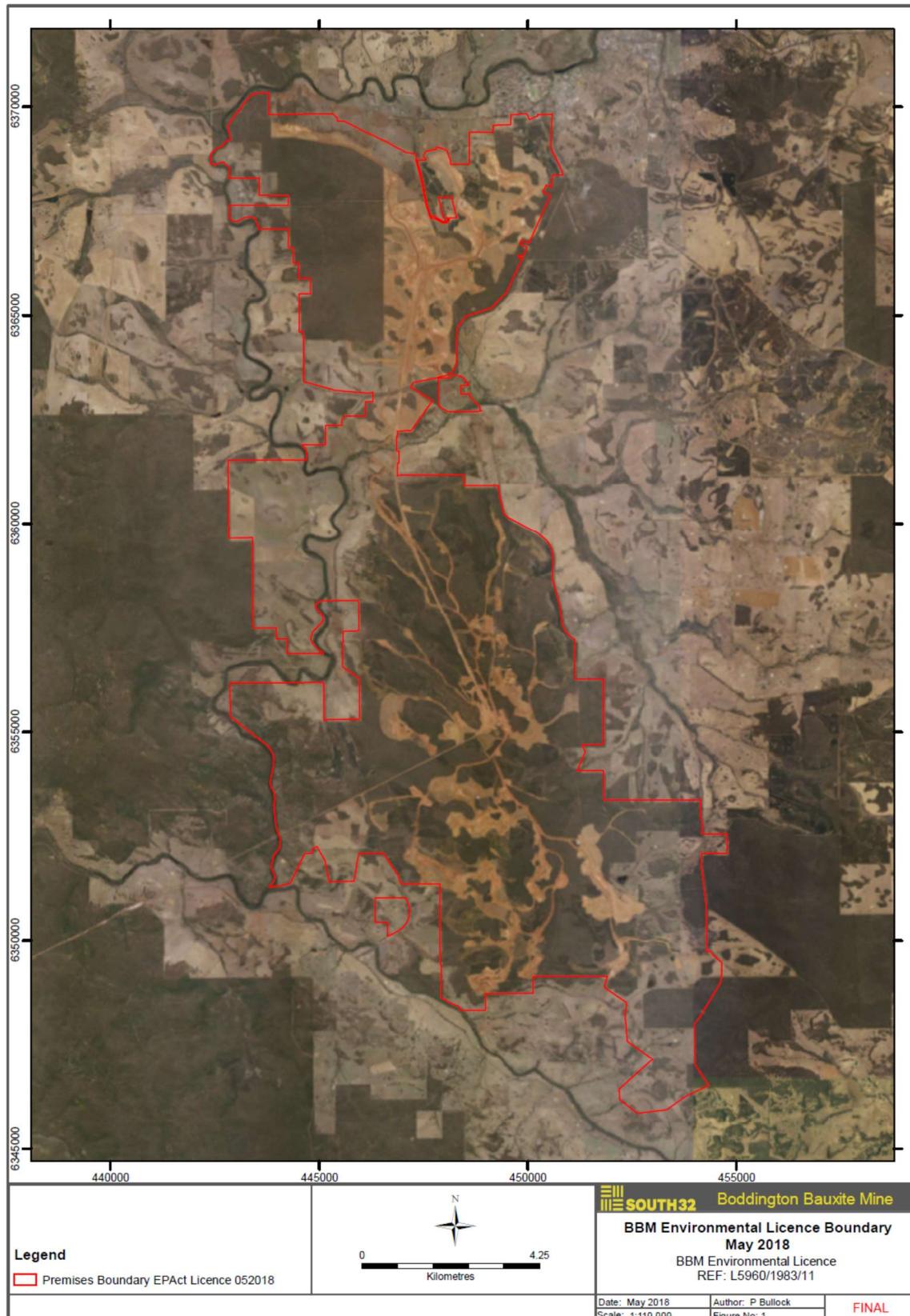
No changes to licence conditions have been proposed, therefore no decision has been made. The changes relate to amendment of the premises boundary under Ministerial Statement No: 719. Changes to air quality monitor locations are necessary to ensure continuous and improved data collection and do not effect risk.

Licence Holder's comments

The Licence Holder was provided with the draft Amendment Notice on 26 February 2019. No comments were received from the Licence Holder.

Amendment


1. The Licence prescribed premises boundary is amended by the removal of the map *Premises map* from Schedule 1 of the licence and the insertion of the map below:



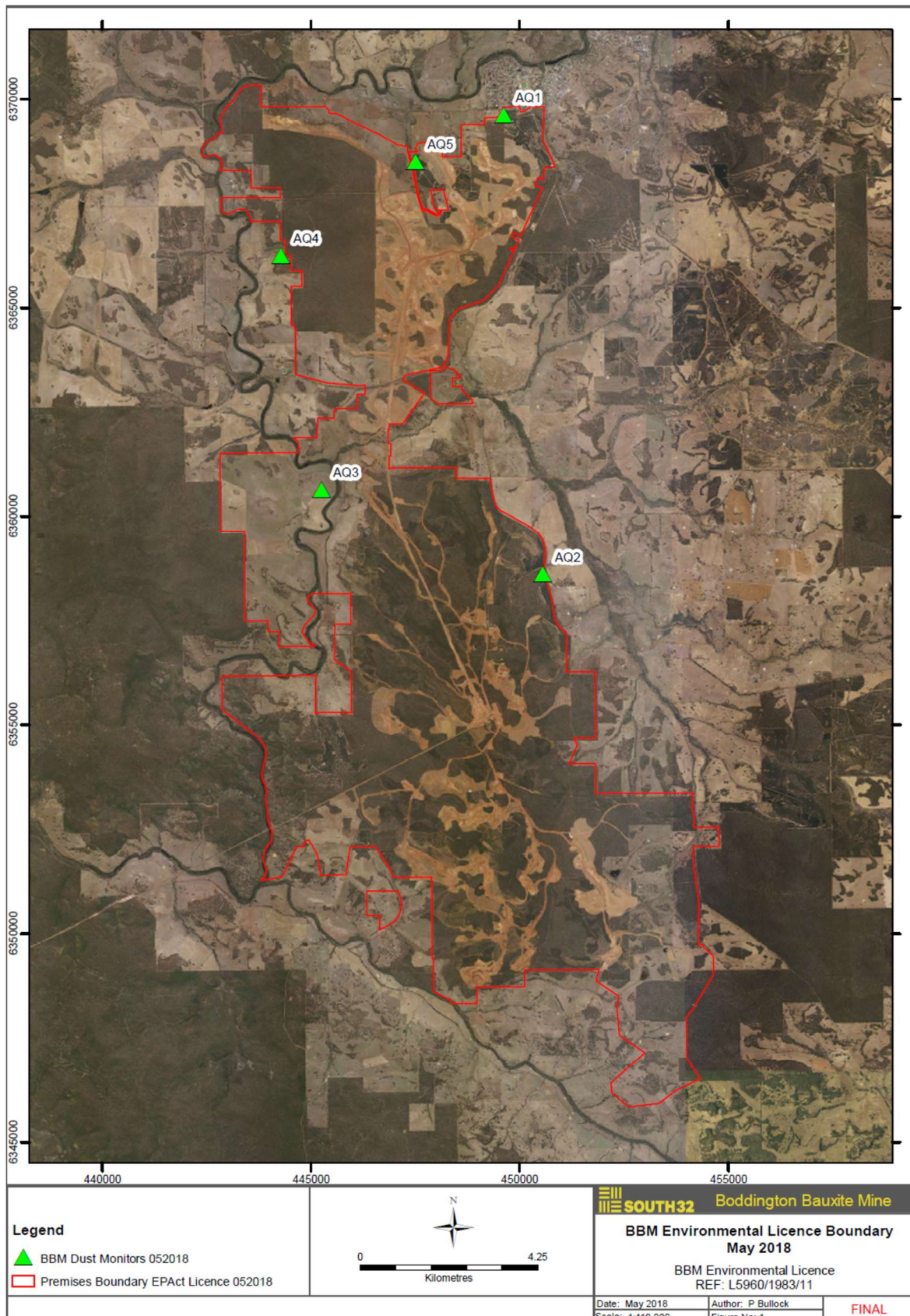
Licence: L5960/1983/11

IR-T07 Amendment Notice (Minor) v2.0 (July 2017)

2. The Licence prescribed premises boundary is amended by the removal of the map depicting monitoring points referenced in Table 2.2.1 from Schedule 1 of the licence and the insertion of the map below:



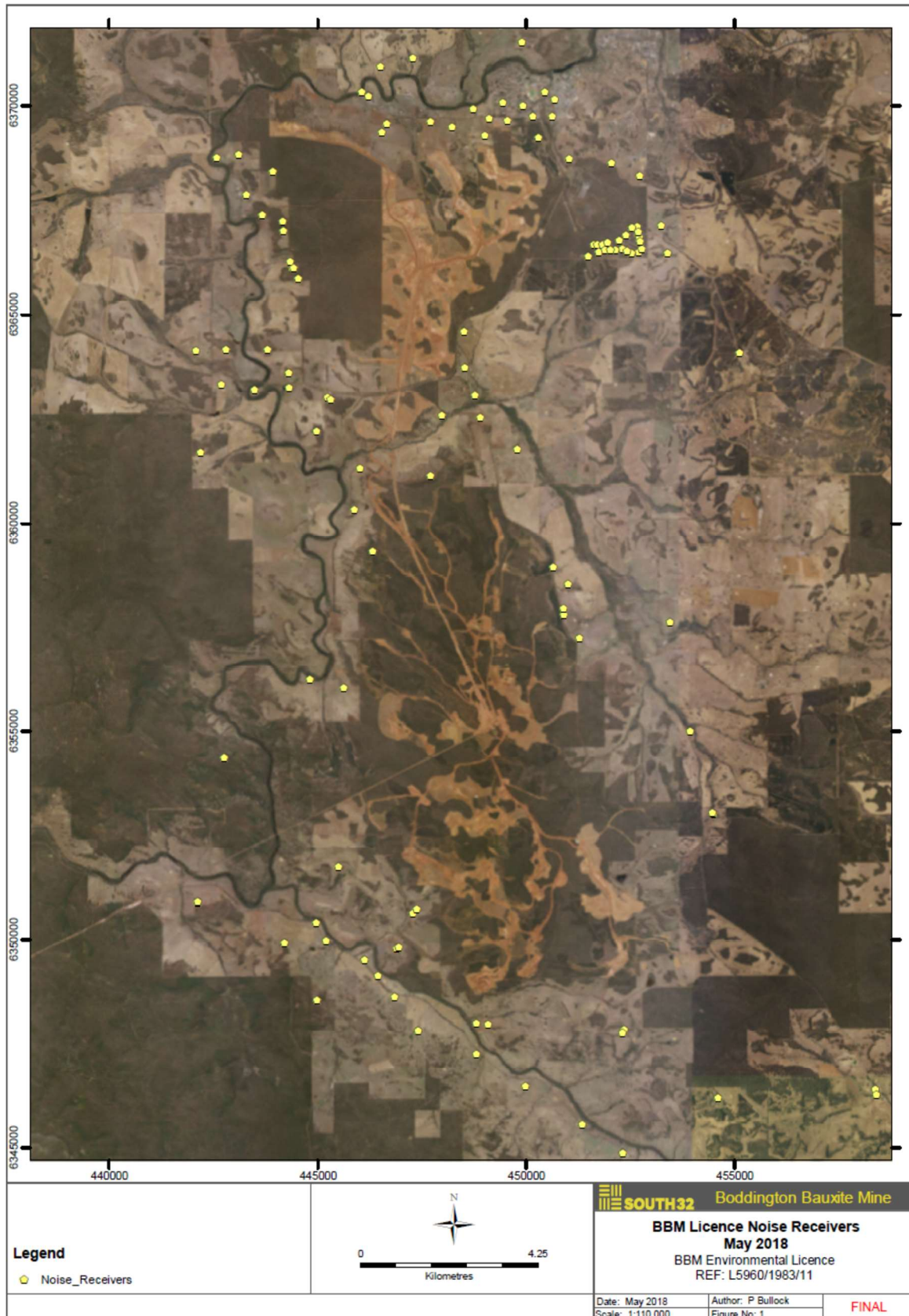
3. The Licence prescribed premises boundary is amended by the removal of the map depicting monitoring points referenced in Table 3.8.1 from Schedule 1 of the licence and the insertion of the map below:



Licence: L5960/1983/11

IR-T07 Amendment Notice (Minor) v2.0 (July 2017)

4. The Licence prescribed premises boundary is amended by the removal of the map depicting monitoring points referenced in Table 3.8.3 from Schedule 1 of the licence and the insertion of the map below:



Licence: L5960/1983/11

IR-T07 Amendment Notice (Minor) v2.0 (July 2017)

Appendix 1: Key documents

	Document title	In text ref	Availability
1	Licence L5960/1983/11 – Boddington Bauxite Mine	L5960/1983/11	accessed at www.dwer.wa.gov.au
2	DER, July 2015. <i>Guidance Statement: Regulatory Principles</i> . Department of Environment Regulation, Perth.	DER 2015a	accessed at www.dwer.wa.gov.au
3	Ministerial statement No: 719		accessed at www.dwer.wa.gov.au